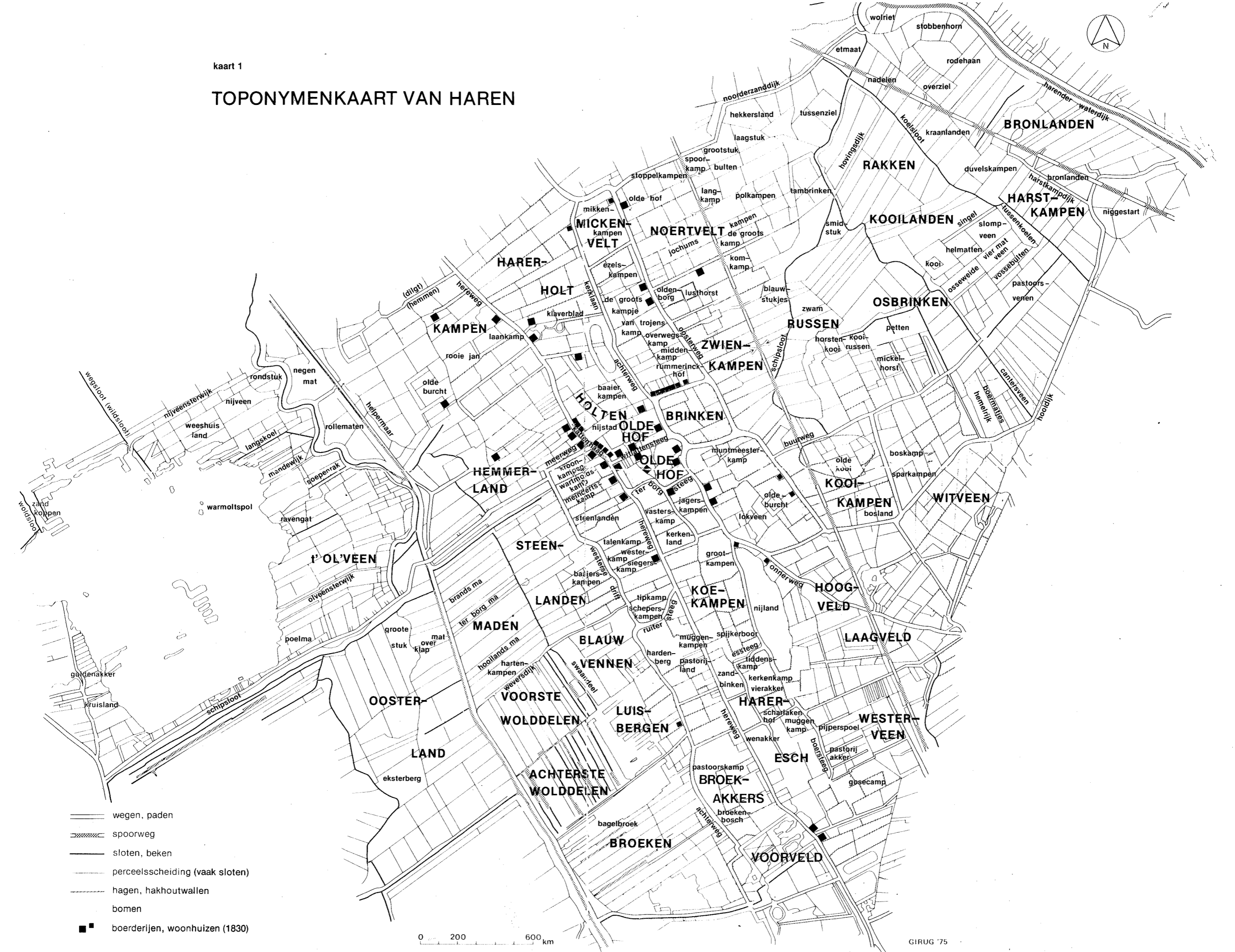









TOPONYMENKAART VAN HAREN



-  wegen, paden
-  spoorweg
-  sloten, beken
-  perceelsscheiding (vaak sloten)
-  hagen, hakhoutwallen
-  bomen
-  boerderijen, woonhuizen (1830)

0 200 600 m

GIRUG '75